

**2014**

**TIDAL PREDICTIONS**

**KIRIBATI – BETIO**

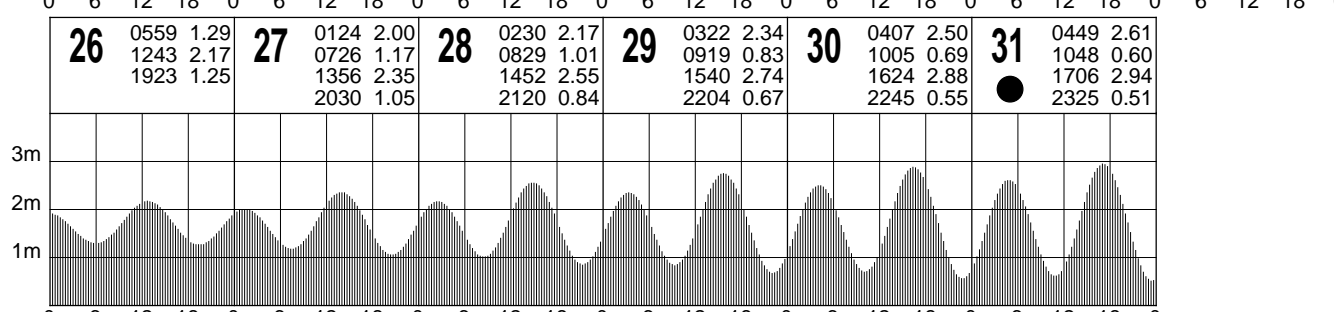
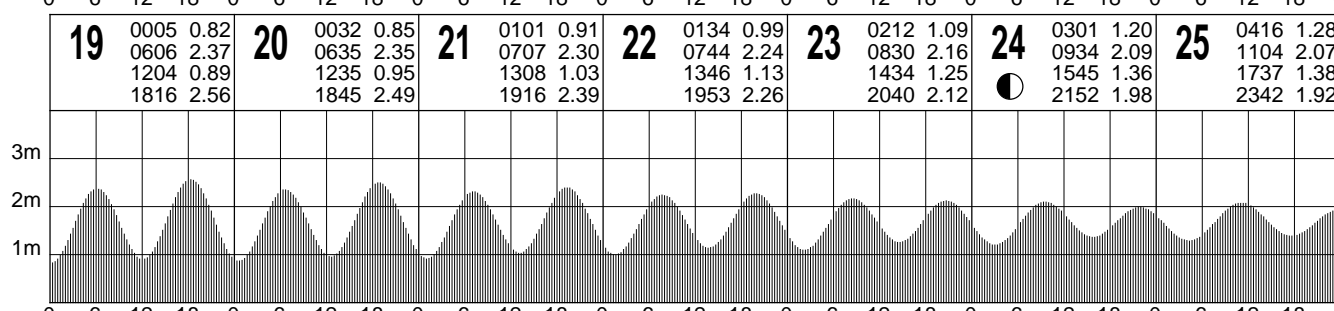
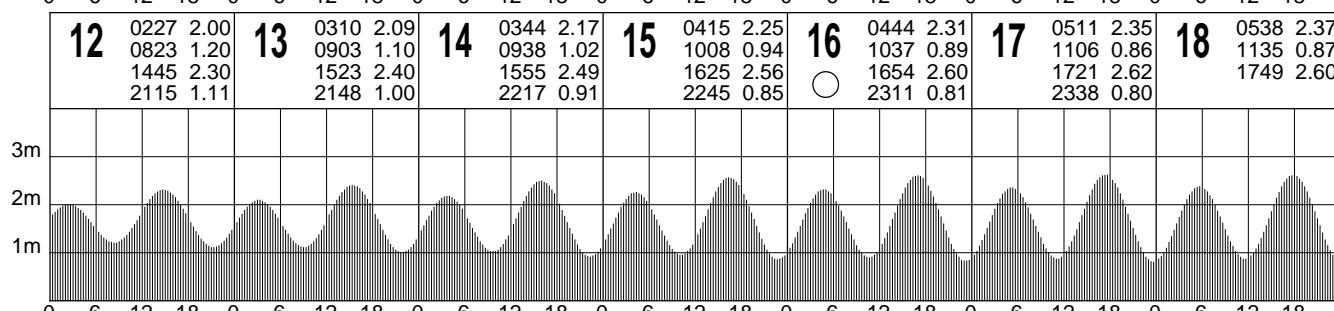
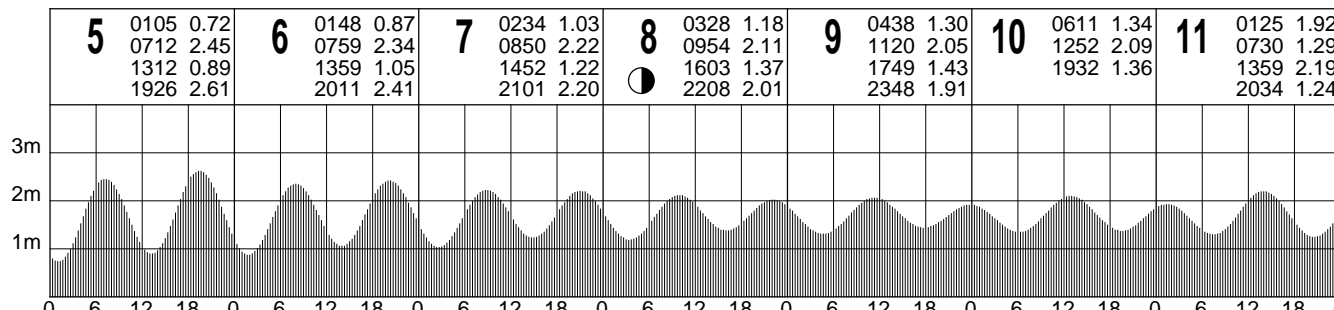
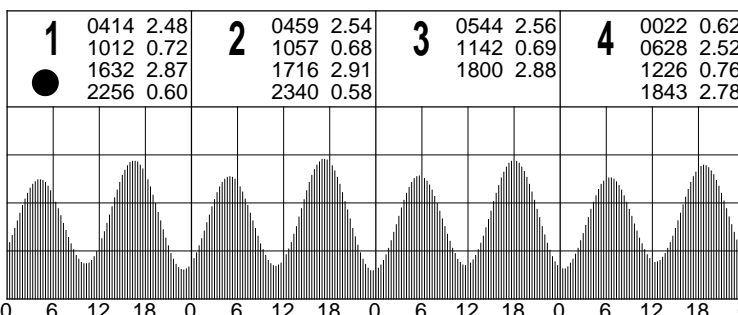
# TIDE PREDICTIONS FOR KIRIBATI – BETIO

JANUARY – 2014

LOCAL STANDARD TIME

Tide gauge zero is 3.5334 metres below KIR1

SUNDAY MONDAY TUESDAY WEDNESDAY THURSDAY FRIDAY SATURDAY



© Copyright: Commonwealth of Australia 2012, Bureau of Meteorology (ABN 92 637 533 532)

Disclaimer: These tide predictions are supplied in good faith and believed to be correct.

No warranty is given in respect to errors, omissions, or suitability for any purpose.

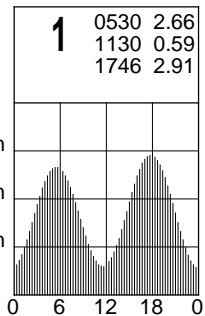
# TIDE PREDICTIONS FOR KIRIBATI – BETIO

FEBRUARY – 2014

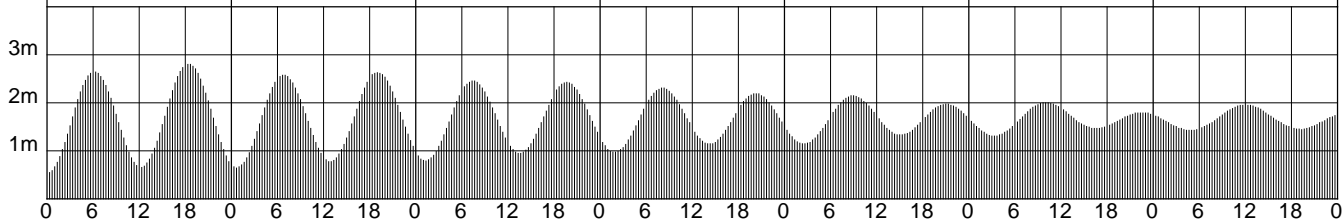
LOCAL STANDARD TIME

Tide gauge zero is 3.5334 metres below KIR1

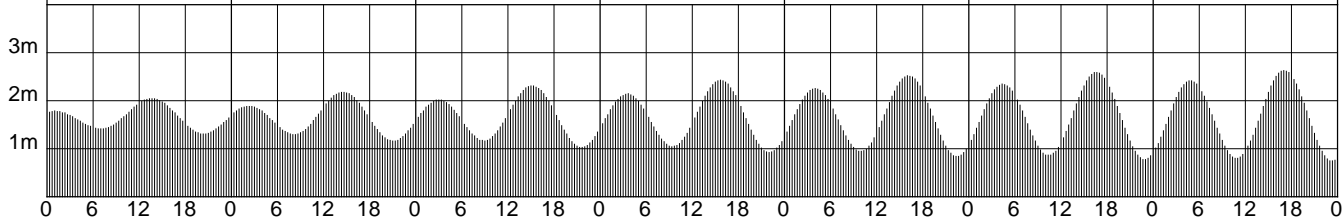
SUNDAY MONDAY TUESDAY WEDNESDAY THURSDAY FRIDAY SATURDAY



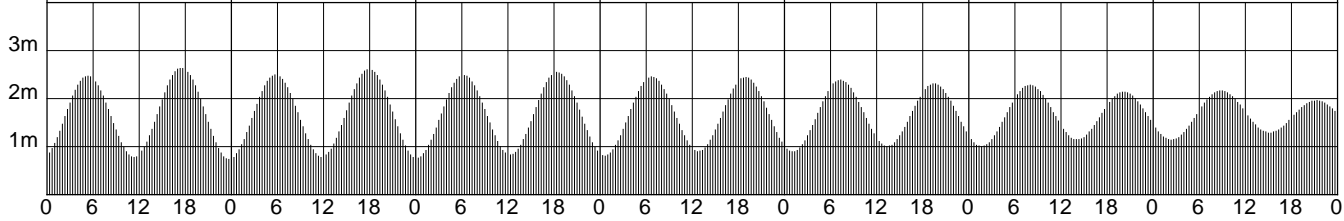
<b>2</b>	0003 0.54 0609 2.64 1212 0.65 1825 2.81	<b>3</b>	0041 0.64 0648 2.57 1251 0.78 1902 2.63	<b>4</b>	0117 0.79 0727 2.45 1331 0.95 1939 2.42	<b>5</b>	0152 0.96 0807 2.30 1413 1.14 2017 2.19	<b>6</b>	0230 1.14 0855 2.14 1504 1.33 2104 1.97	<b>7</b>	0317 1.31 1004 2.00 1634 1.47 2230 1.79	<b>8</b>	0449 1.43 1200 1.96 1911 1.44
----------	--	----------	--	----------	--	----------	--	----------	--	----------	--	----------	-------------------------------------



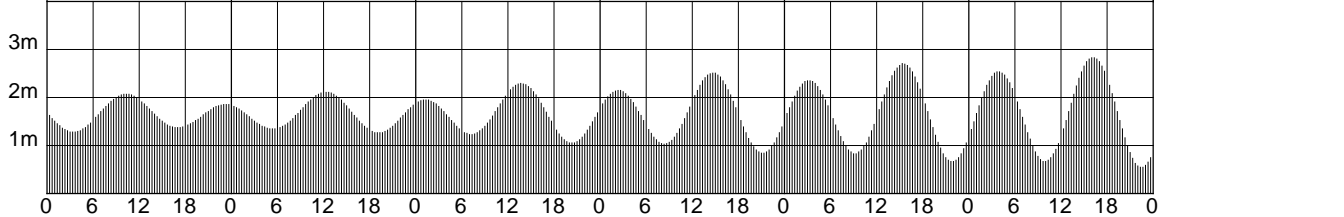
<b>9</b>	0101 1.77 0704 1.41 1338 2.04 2024 1.30	<b>10</b>	0219 1.89 0812 1.29 1432 2.17 2103 1.16	<b>11</b>	0301 2.01 0853 1.16 1510 2.30 2134 1.03	<b>12</b>	0332 2.14 0926 1.04 1541 2.42 2200 0.92	<b>13</b>	0400 2.25 0955 0.94 1609 2.52 2226 0.83	<b>14</b>	0427 2.34 1022 0.86 1636 2.59 2250 0.78	<b>15</b>	0452 2.41 1050 0.80 1702 2.63 2315 0.74
----------	--	-----------	--	-----------	--	-----------	--	-----------	--	-----------	--	-----------	--



<b>16</b>	0517 2.46 1117 0.77 1729 2.64 2341 0.73	<b>17</b>	0544 2.49 1146 0.78 1756 2.61	<b>18</b>	0007 0.75 0612 2.49 1215 0.82 1823 2.54	<b>19</b>	0034 0.80 0642 2.45 1247 0.89 1854 2.44	<b>20</b>	0105 0.88 0715 2.38 1324 1.00 1928 2.30	<b>21</b>	0139 1.00 0756 2.28 1407 1.14 2010 2.13	<b>22</b>	0222 1.13 0850 2.16 1510 1.28 2114 1.96
-----------	--	-----------	-------------------------------------	-----------	--	-----------	--	-----------	--	-----------	--	-----------	--



<b>23</b>	0328 1.28 1018 2.07 1702 1.37 2311 1.85	<b>24</b>	0525 1.34 1218 2.11 1909 1.26	<b>25</b>	0115 1.95 0715 1.23 1344 2.29 2019 1.05	<b>26</b>	0223 2.14 0820 1.03 1442 2.51 2107 0.83	<b>27</b>	0313 2.35 0911 0.83 1529 2.70 2148 0.66	<b>28</b>	0355 2.54 0954 0.67 1610 2.83 2227 0.54
-----------	--	-----------	-------------------------------------	-----------	--	-----------	--	-----------	--	-----------	--



© Copyright: Commonwealth of Australia 2012, Bureau of Meteorology (ABN 92 637 533 532)

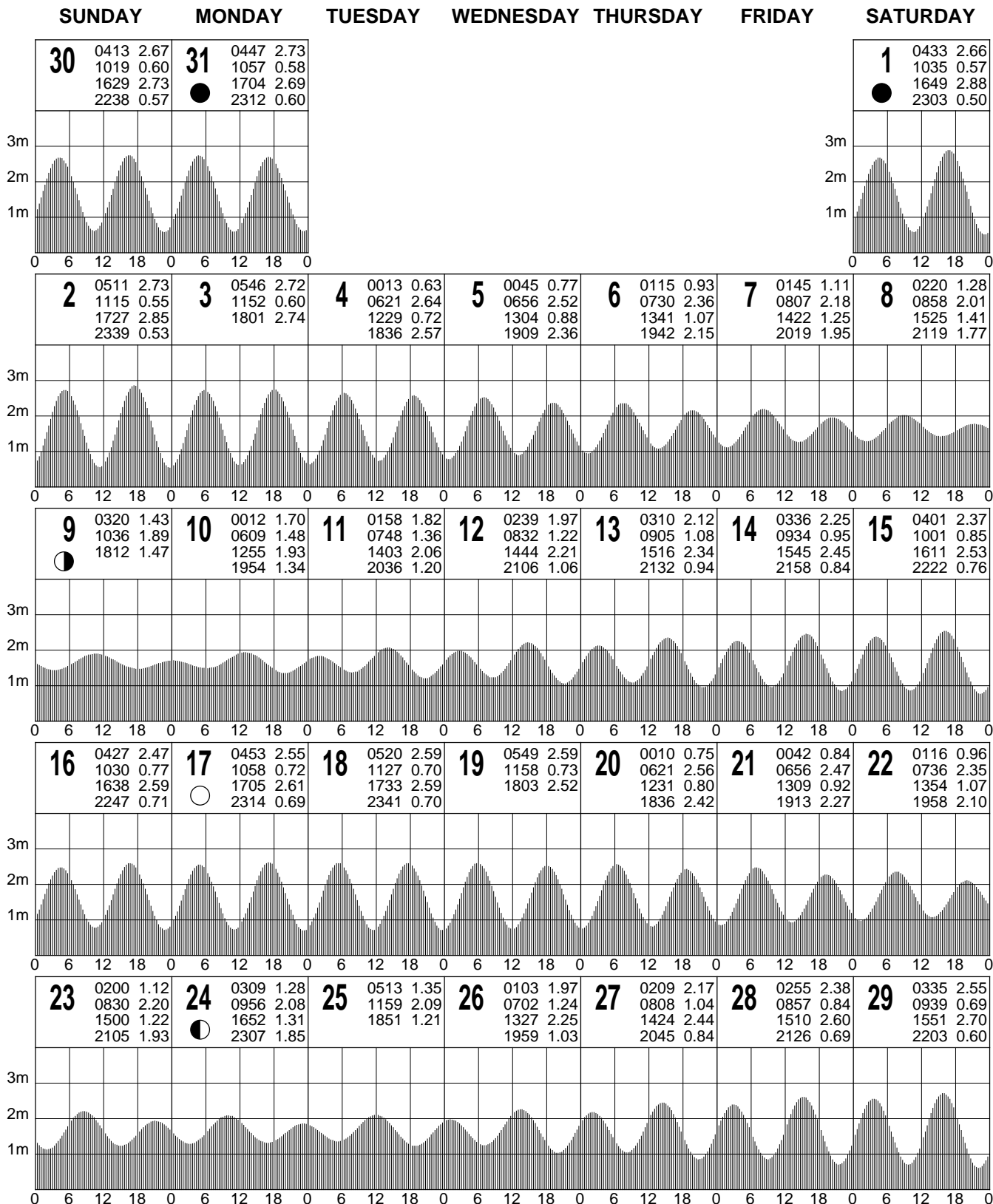
**Disclaimer:** These tide predictions are supplied in good faith and believed to be correct.  
No warranty is given in respect to errors, omissions, or suitability for any purpose.

# TIDE PREDICTIONS FOR KIRIBATI – BETIO

MARCH – 2014

LOCAL STANDARD TIME

Tide gauge zero is 3.5334 metres below KIR1



© Copyright: Commonwealth of Australia 2012, Bureau of Meteorology (ABN 92 637 533 532)

Disclaimer: These tide predictions are supplied in good faith and believed to be correct.

No warranty is given in respect to errors, omissions, or suitability for any purpose.

# TIDE PREDICTIONS FOR KIRIBATI – BETIO

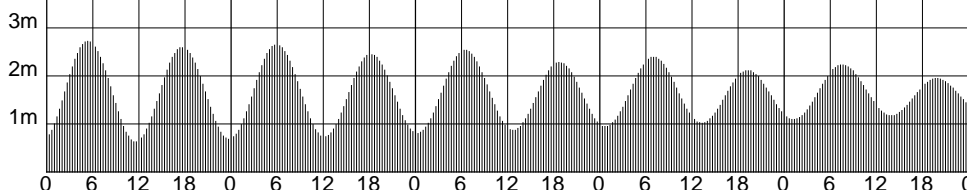
APRIL – 2014

LOCAL STANDARD TIME

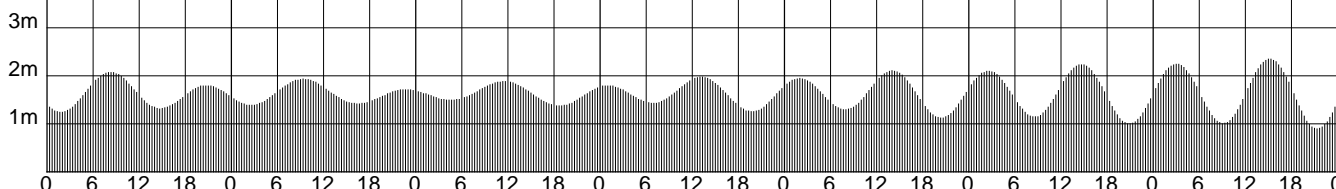
Tide gauge zero is 3.5334 metres below KIR1

SUNDAY MONDAY TUESDAY WEDNESDAY THURSDAY FRIDAY SATURDAY

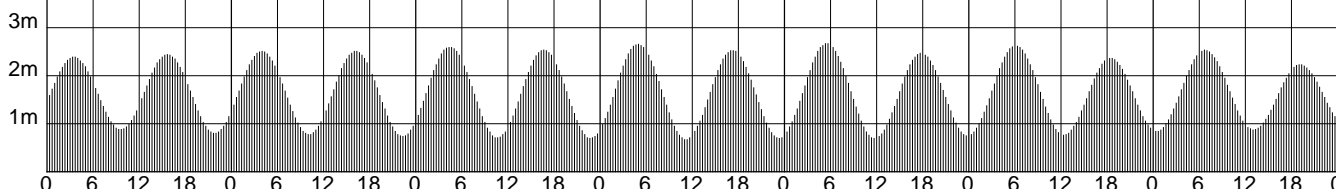
<b>1</b>	0522 2.72 1132 0.63 1738 2.59 2344 0.68	<b>2</b>	0555 2.65 1208 0.73 1811 2.45	<b>3</b>	0014 0.80 0628 2.53 1242 0.86 1844 2.28	<b>4</b>	0043 0.94 0700 2.39 1315 1.01 1915 2.11	<b>5</b>	0113 1.09 0733 2.23 1354 1.17 1952 1.94
----------	--	----------	-------------------------------------	----------	--	----------	--	----------	--



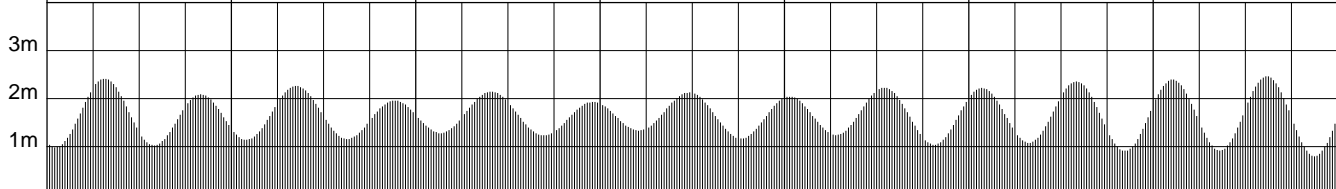
<b>6</b>	0146 1.24 0815 2.07 1445 1.31 2045 1.80	<b>7</b>	0236 1.38 0921 1.93 1623 1.41 2244 1.71	<b>8</b>	0430 1.49 1131 1.88 1845 1.37	<b>9</b>	0100 1.79 0654 1.43 1310 1.97 1947 1.25	<b>10</b>	0158 1.94 0755 1.29 1402 2.10 2024 1.12	<b>11</b>	0233 2.09 0833 1.14 1440 2.23 2054 0.99	<b>12</b>	0302 2.24 0905 1.00 1511 2.34 2121 0.89
----------	--	----------	--	----------	-------------------------------------	----------	--	-----------	--	-----------	--	-----------	--



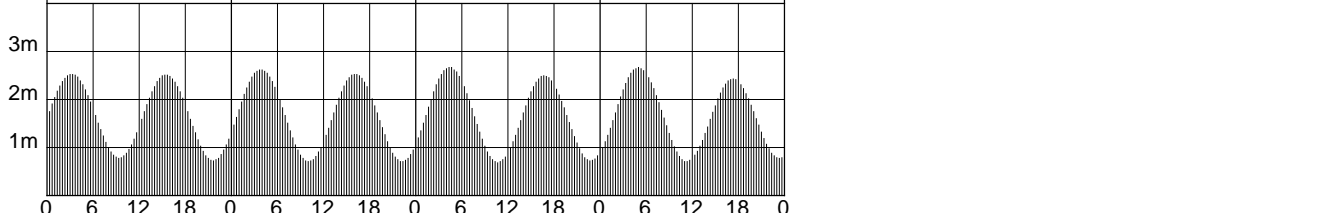
<b>13</b>	0330 2.38 0935 0.88 1541 2.44 2148 0.79	<b>14</b>	0357 2.50 1005 0.77 1610 2.50 2216 0.73	<b>15</b>	0426 2.60 1036 0.70 1641 2.53 2245 0.69	<b>16</b>	0457 2.65 1109 0.67 1713 2.52 2316 0.69	<b>17</b>	0530 2.66 1144 0.69 1747 2.46 2349 0.74	<b>18</b>	0605 2.62 1221 0.76 1825 2.36	<b>19</b>	0026 0.84 0644 2.53 1304 0.87 1908 2.23
-----------	--	-----------	--	-----------	--	-----------	--	-----------	--	-----------	-------------------------------------	-----------	--



<b>20</b>	0107 0.97 0729 2.40 1355 1.01 2000 2.08	<b>21</b>	0158 1.13 0826 2.25 1504 1.15 2115 1.95	<b>22</b>	0313 1.27 0949 2.13 1643 1.22 2302 1.92	<b>23</b>	0502 1.32 1135 2.12 1821 1.16	<b>24</b>	0040 2.03 0642 1.23 1300 2.21 1929 1.03	<b>25</b>	0144 2.21 0749 1.07 1400 2.34 2017 0.90	<b>26</b>	0231 2.38 0839 0.91 1448 2.45 2100 0.79
-----------	--	-----------	--	-----------	--	-----------	-------------------------------------	-----------	--	-----------	--	-----------	--



<b>27</b>	0313 2.52 0923 0.78 1529 2.51 2137 0.72	<b>28</b>	0350 2.62 1002 0.71 1607 2.53 2212 0.70	<b>29</b>	0425 2.66 1040 0.68 1643 2.49 2245 0.72	<b>30</b>	0459 2.66 1115 0.71 1717 2.42 2317 0.77
-----------	--	-----------	--	-----------	--	-----------	--



© Copyright: Commonwealth of Australia 2012, Bureau of Meteorology (ABN 92 637 533 532)

Disclaimer: These tide predictions are supplied in good faith and believed to be correct.

No warranty is given in respect to errors, omissions, or suitability for any purpose.

# TIDE PREDICTIONS FOR KIRIBATI – BETIO

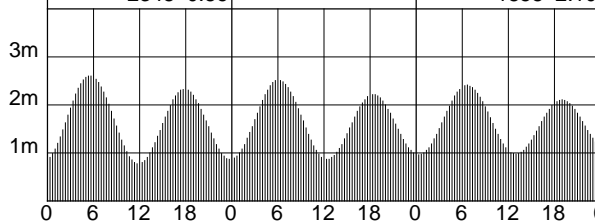
MAY – 2014

LOCAL STANDARD TIME

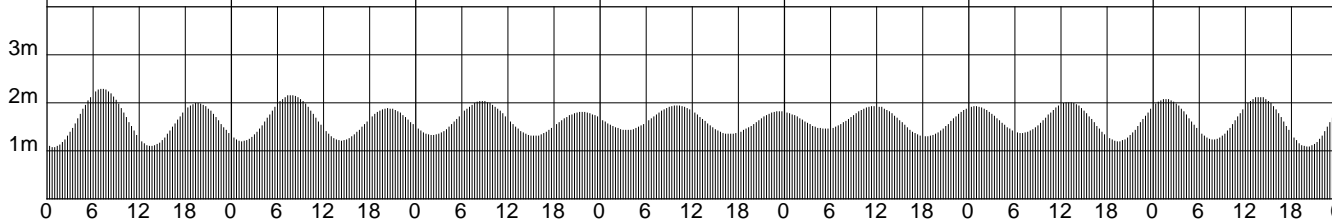
Tide gauge zero is 3.5334 metres below KIR1

SUNDAY MONDAY TUESDAY WEDNESDAY THURSDAY FRIDAY SATURDAY

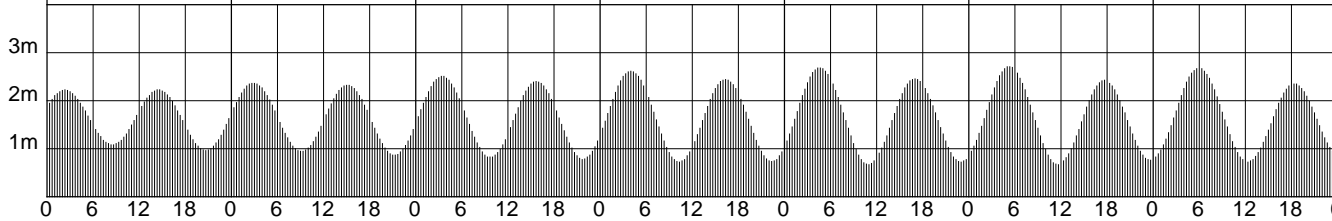
<b>1</b>	0532 2.60 1149 0.77 1750 2.32 2348 0.86	<b>2</b>	0604 2.52 1223 0.86 1824 2.21	<b>3</b>	0019 0.96 0637 2.41 1257 0.97 1858 2.10
----------	--	----------	-------------------------------------	----------	--



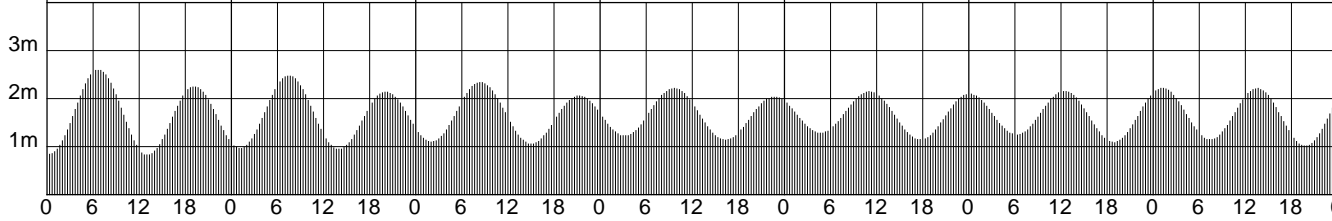
<b>4</b>	0050 1.07 0711 2.28 1334 1.09 1934 1.98	<b>5</b>	0127 1.19 0748 2.15 1419 1.20 2023 1.88	<b>6</b>	0213 1.32 0839 2.02 1523 1.30 2139 1.80	<b>7</b>	0328 1.42 0959 1.93 1655 1.34 2327 1.81	<b>8</b>	0517 1.45 1145 1.92 1826 1.29	<b>9</b>	0051 1.92 0652 1.36 1300 2.00 1924 1.19	<b>10</b>	0141 2.06 0748 1.23 1351 2.11 2004 1.08
----------	--	----------	--	----------	--	----------	--	----------	-------------------------------------	----------	--	-----------	--



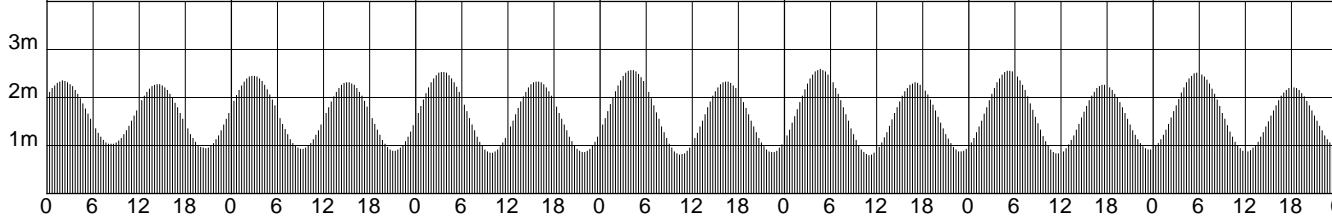
<b>11</b>	0219 2.22 0830 1.08 1430 2.22 2039 0.96	<b>12</b>	0252 2.37 0906 0.94 1507 2.32 2113 0.86	<b>13</b>	0326 2.50 0942 0.82 1543 2.40 2145 0.78	<b>14</b>	0400 2.61 1017 0.72 1619 2.44 2220 0.73	<b>15</b>	0436 2.68 1055 0.67 1658 2.45 2258 0.72	<b>16</b>	0515 2.71 1134 0.67 1738 2.42 2337 0.76	<b>17</b>	0556 2.68 1217 0.72 1821 2.34
-----------	--	-----------	--	-----------	--	-----------	--	-----------	--	-----------	--	-----------	-------------------------------------



<b>18</b>	0019 0.84 0640 2.59 1304 0.82 1910 2.24	<b>19</b>	0107 0.96 0728 2.47 1358 0.94 2006 2.14	<b>20</b>	0202 1.09 0826 2.33 1502 1.06 2115 2.05	<b>21</b>	0313 1.21 0937 2.21 1619 1.13 2241 2.03	<b>22</b>	0442 1.28 1103 2.14 1742 1.14	<b>23</b>	0005 2.09 0613 1.24 1227 2.15 1852 1.08	<b>24</b>	0114 2.21 0726 1.14 1333 2.21 1947 1.00
-----------	--	-----------	--	-----------	--	-----------	--	-----------	-------------------------------------	-----------	--	-----------	--



<b>25</b>	0206 2.34 0822 1.02 1426 2.27 2032 0.93	<b>26</b>	0250 2.44 0909 0.91 1510 2.31 2113 0.88	<b>27</b>	0330 2.52 0949 0.84 1549 2.33 2150 0.85	<b>28</b>	0406 2.57 1027 0.80 1626 2.32 2224 0.85	<b>29</b>	0441 2.57 1101 0.79 1700 2.30 2257 0.87	<b>30</b>	0515 2.55 1134 0.82 1734 2.25 2329 0.91	<b>31</b>	0546 2.51 1207 0.86 1807 2.20
-----------	--	-----------	--	-----------	--	-----------	--	-----------	--	-----------	--	-----------	-------------------------------------



© Copyright: Commonwealth of Australia 2012, Bureau of Meteorology (ABN 92 637 533 532)

Disclaimer: These tide predictions are supplied in good faith and believed to be correct.

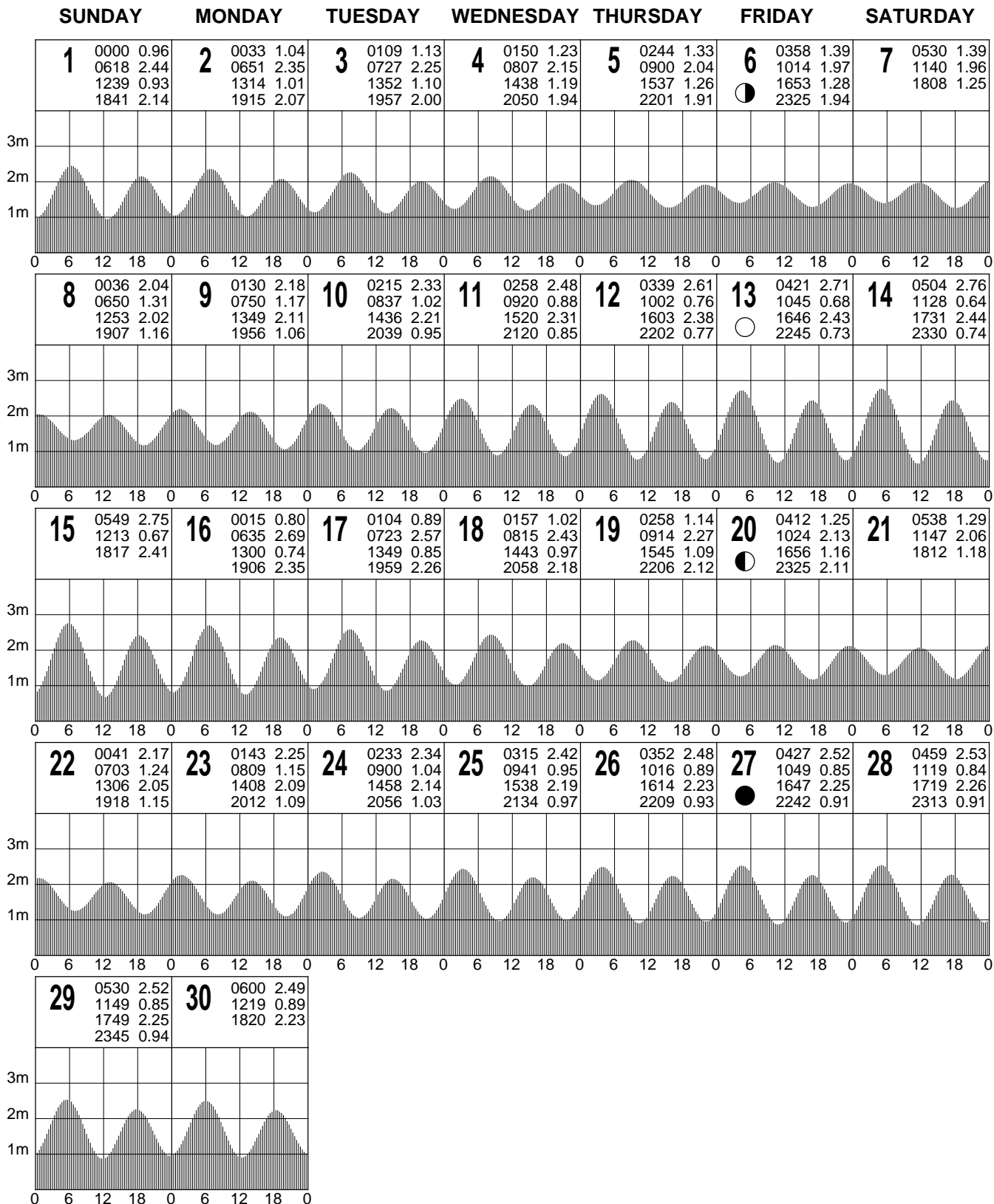
No warranty is given in respect to errors, omissions, or suitability for any purpose.

# TIDE PREDICTIONS FOR KIRIBATI – BETIO

JUNE – 2014

LOCAL STANDARD TIME

Tide gauge zero is 3.5334 metres below KIR1



© Copyright: Commonwealth of Australia 2012, Bureau of Meteorology (ABN 92 637 533 532)

Disclaimer: These tide predictions are supplied in good faith and believed to be correct.

No warranty is given in respect to errors, omissions, or suitability for any purpose.

# TIDE PREDICTIONS FOR KIRIBATI – BETIO

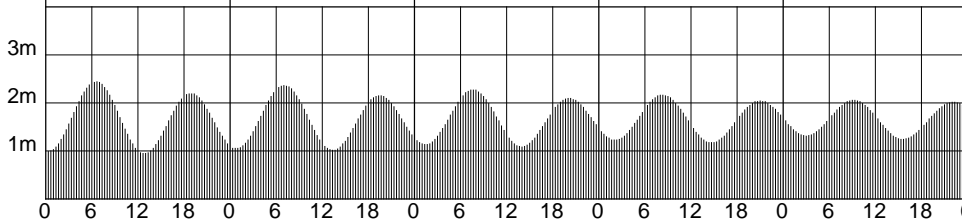
JULY – 2014

LOCAL STANDARD TIME

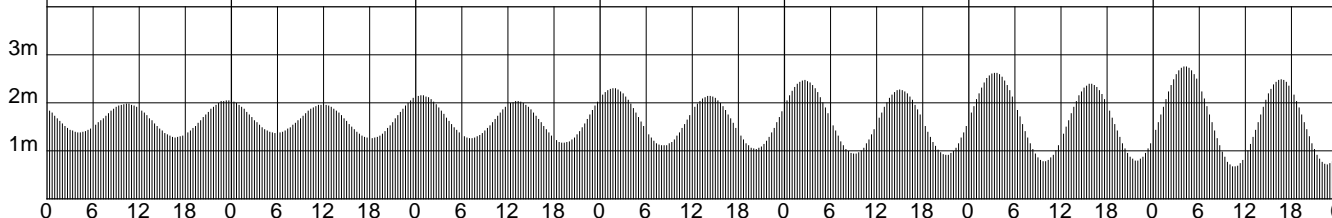
Tide gauge zero is 3.5334 metres below KIR1

SUNDAY MONDAY TUESDAY WEDNESDAY THURSDAY FRIDAY SATURDAY

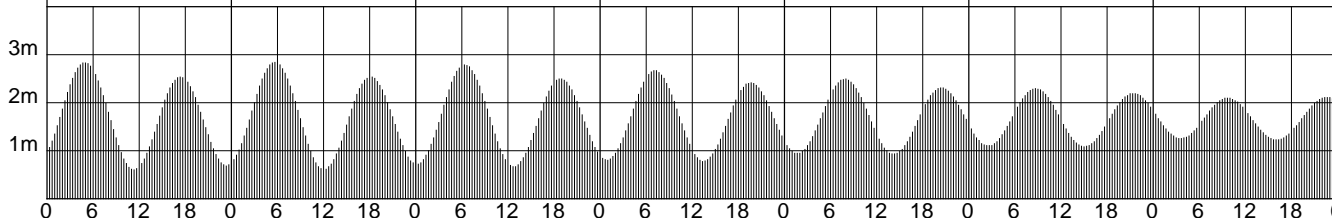
<b>1</b>	0015 0.98 0630 2.44 1249 0.94 1851 2.20	<b>2</b>	0048 1.04 0701 2.36 1321 1.01 1927 2.15	<b>3</b>	0125 1.13 0736 2.27 1357 1.08 2008 2.09	<b>4</b>	0206 1.22 0816 2.16 1440 1.17 2100 2.04	<b>5</b>	0300 1.31 0909 2.05 1536 1.24 2207 2.01
----------	--	----------	--	----------	--	----------	--	----------	--



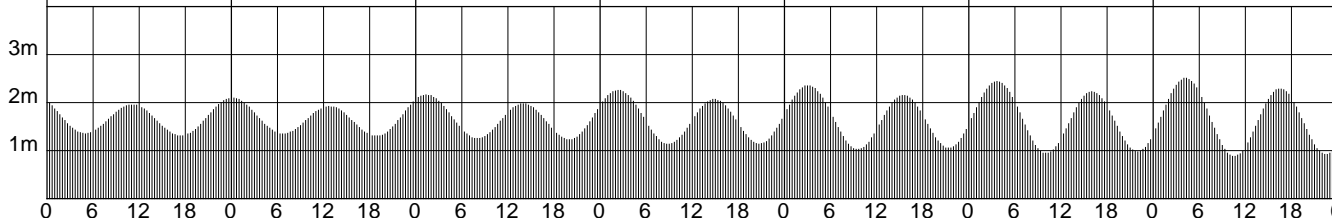
<b>6</b>	0415 1.37 1022 1.97 1649 1.27 2327 2.04	<b>7</b>	0547 1.36 1151 1.95 1809 1.25	<b>8</b>	0043 2.14 0712 1.25 1312 2.02 1917 1.16	<b>9</b>	0145 2.29 0814 1.09 1413 2.13 2014 1.03	<b>10</b>	0236 2.46 0904 0.92 1504 2.26 2103 0.90	<b>11</b>	0324 2.62 0950 0.77 1552 2.38 2150 0.79	<b>12</b>	0410 2.75 1034 0.66 1637 2.48 2236 0.71
----------	--	----------	-------------------------------------	----------	--	----------	--	-----------	--	-----------	--	-----------	--



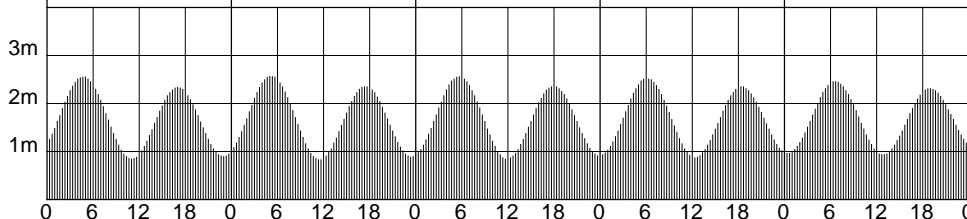
<b>13</b>	0455 2.83 1117 0.60 1722 2.53 2321 0.68	<b>14</b>	0539 2.84 1200 0.60 1806 2.54	<b>15</b>	0006 0.71 0623 2.78 1244 0.66 1851 2.49	<b>16</b>	0052 0.80 0707 2.66 1328 0.78 1937 2.41	<b>17</b>	0139 0.94 0753 2.49 1413 0.93 2027 2.30	<b>18</b>	0231 1.10 0842 2.29 1502 1.08 2125 2.19	<b>19</b>	0335 1.25 0942 2.09 1604 1.22 2238 2.10
-----------	--	-----------	-------------------------------------	-----------	--	-----------	--	-----------	--	-----------	--	-----------	--



<b>20</b>	0501 1.35 1104 1.95 1727 1.30	<b>21</b>	0008 2.09 0645 1.34 1245 1.92 1854 1.29	<b>22</b>	0125 2.16 0803 1.25 1400 1.97 1959 1.22	<b>23</b>	0222 2.25 0853 1.13 1451 2.06 2046 1.13	<b>24</b>	0304 2.35 0931 1.02 1530 2.14 2124 1.04	<b>25</b>	0340 2.44 1003 0.94 1602 2.22 2157 0.97	<b>26</b>	0413 2.50 1032 0.87 1632 2.28 2227 0.92
-----------	-------------------------------------	-----------	--	-----------	--	-----------	--	-----------	--	-----------	--	-----------	--



<b>27</b>	0442 2.55 1100 0.84 1700 2.33 2256 0.89	<b>28</b>	0511 2.56 1127 0.82 1728 2.35 2325 0.88	<b>29</b>	0539 2.56 1154 0.84 1756 2.36 2355 0.91	<b>30</b>	0606 2.52 1221 0.87 1824 2.34	<b>31</b>	0025 0.96 0634 2.45 1249 0.93 1855 2.31
-----------	--	-----------	--	-----------	--	-----------	-------------------------------------	-----------	--



© Copyright: Commonwealth of Australia 2012, Bureau of Meteorology (ABN 92 637 533 532)

Disclaimer: These tide predictions are supplied in good faith and believed to be correct.

No warranty is given in respect to errors, omissions, or suitability for any purpose.

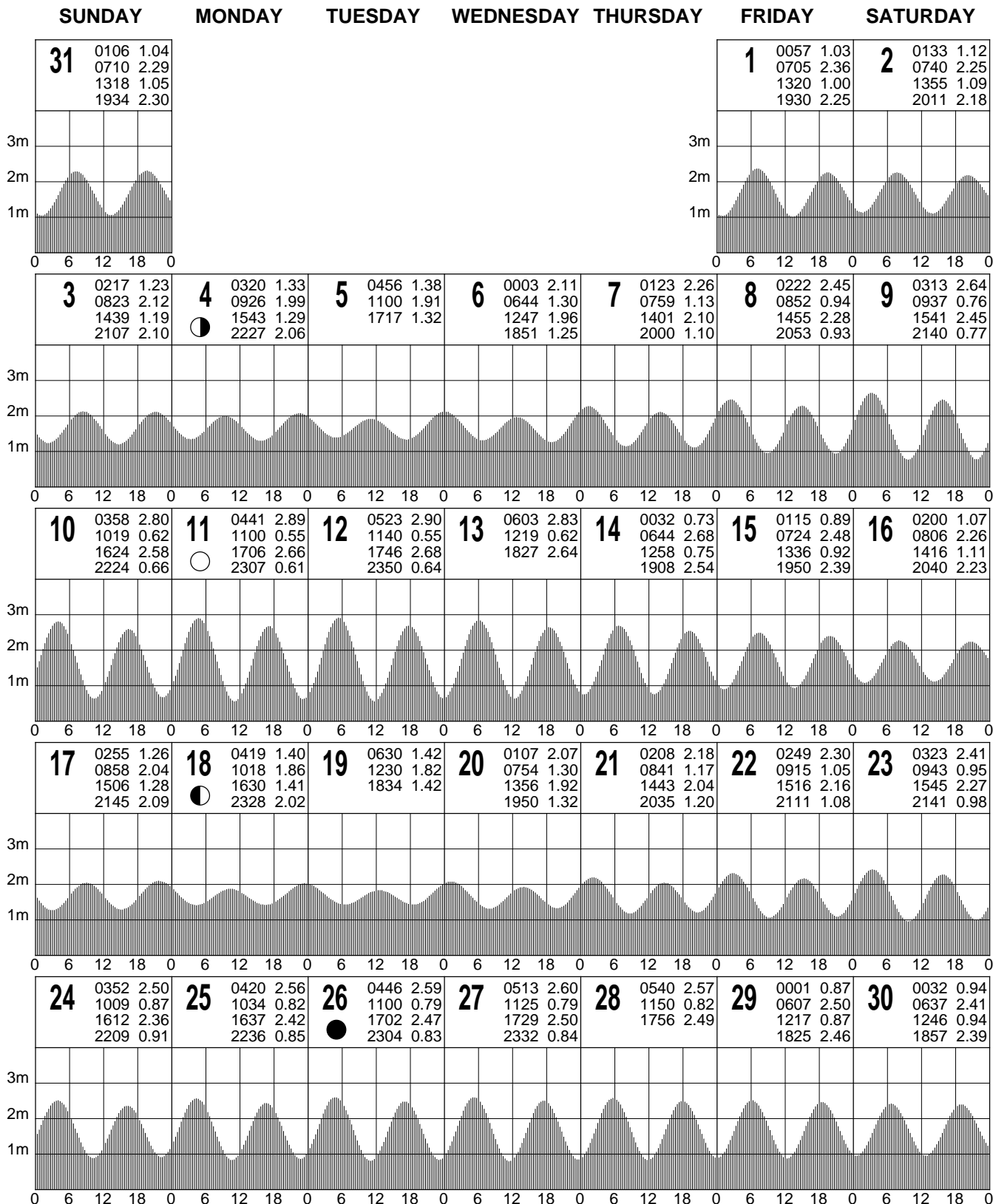


# TIDE PREDICTIONS FOR KIRIBATI – BETIO

AUGUST – 2014

LOCAL STANDARD TIME

Tide gauge zero is 3.5334 metres below KIR1



© Copyright: Commonwealth of Australia 2012, Bureau of Meteorology (ABN 92 637 533 532)

Disclaimer: These tide predictions are supplied in good faith and believed to be correct.

No warranty is given in respect to errors, omissions, or suitability for any purpose.

# TIDE PREDICTIONS FOR KIRIBATI – BETIO

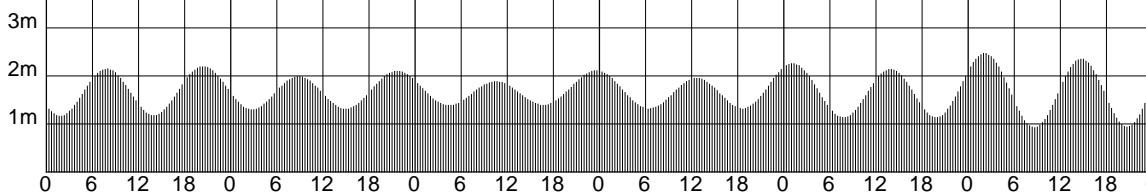
SEPTEMBER – 2014

LOCAL STANDARD TIME

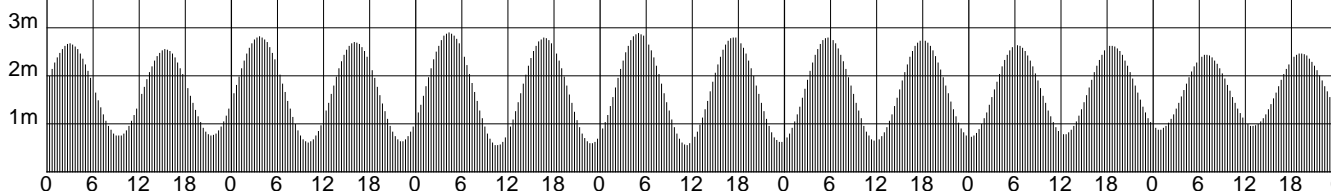
Tide gauge zero is 3.5334 metres below KIR1

SUNDAY MONDAY TUESDAY WEDNESDAY THURSDAY FRIDAY SATURDAY

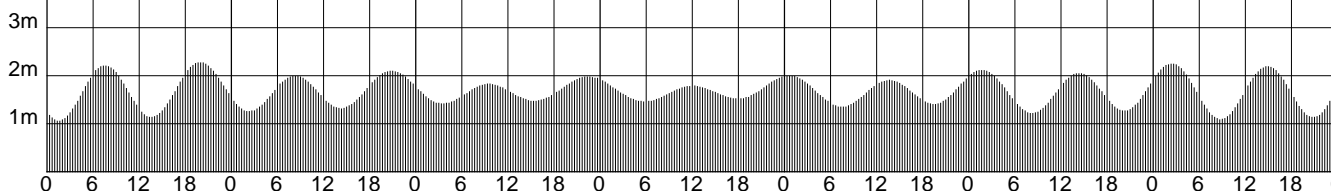
<b>1</b>	0147 1.16 0751 2.14 1359 1.17 2024 2.19	<b>2</b>	0245 1.29 0849 1.98 1457 1.31 2141 2.09	<b>3</b>	0424 1.38 1033 1.88 1642 1.39 2335 2.10	<b>4</b>	0628 1.31 1238 1.94 1837 1.31	<b>5</b>	0108 2.25 0745 1.13 1352 2.13 1950 1.13	<b>6</b>	0209 2.46 0836 0.92 1444 2.34 2043 0.93
----------	--	----------	--	----------	--	----------	-------------------------------------	----------	--	----------	--



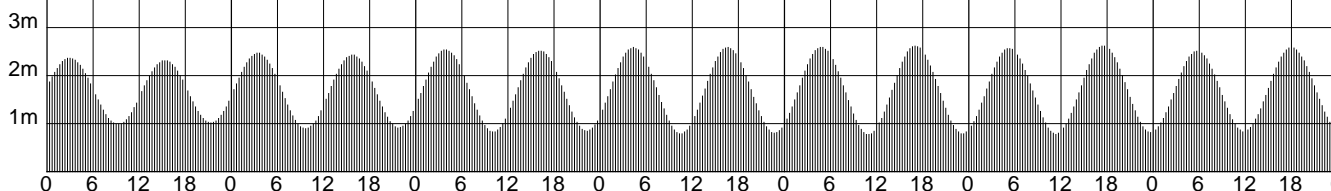
<b>7</b>	0258 2.66 0919 0.74 1527 2.54 2128 0.75	<b>8</b>	0341 2.81 0959 0.60 1606 2.69 2210 0.63	<b>9</b>	0422 2.89 1037 0.54 1645 2.78 2250 0.58	<b>10</b>	0501 2.88 1115 0.55 1723 2.79 2330 0.61	<b>11</b>	0540 2.79 1150 0.63 1800 2.74	<b>12</b>	0010 0.71 0617 2.63 1225 0.77 1837 2.62	<b>13</b>	0049 0.87 0654 2.43 1300 0.94 1915 2.46
----------	--	----------	--	----------	--	-----------	--	-----------	-------------------------------------	-----------	--	-----------	--



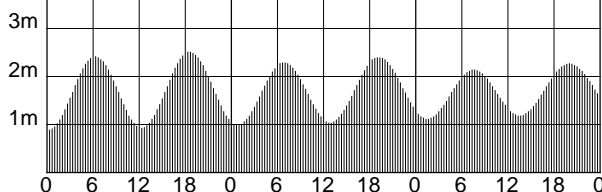
<b>14</b>	0130 1.06 0732 2.20 1333 1.13 1957 2.27	<b>15</b>	0218 1.25 0817 1.99 1414 1.31 2051 2.09	<b>16</b>	0331 1.41 0931 1.82 1522 1.47 2228 1.97	<b>17</b>	0554 1.45 1204 1.78 1800 1.51	<b>18</b>	0033 1.99 0729 1.34 1340 1.90 1931 1.40	<b>19</b>	0143 2.11 0815 1.21 1422 2.04 2016 1.26	<b>20</b>	0225 2.24 0846 1.08 1453 2.19 2050 1.12
-----------	--	-----------	--	-----------	--	-----------	-------------------------------------	-----------	--	-----------	--	-----------	--



<b>21</b>	0258 2.36 0914 0.98 1520 2.31 2119 1.01	<b>22</b>	0327 2.46 0939 0.89 1545 2.42 2146 0.91	<b>23</b>	0354 2.53 1004 0.82 1611 2.51 2214 0.84	<b>24</b>	0420 2.58 1029 0.78 1636 2.58 2242 0.80	<b>25</b>	0446 2.59 1055 0.77 1702 2.61 2310 0.79	<b>26</b>	0515 2.56 1121 0.78 1730 2.62 2340 0.81	<b>27</b>	0544 2.50 1148 0.83 1800 2.58
-----------	--	-----------	--	-----------	--	-----------	--	-----------	--	-----------	--	-----------	-------------------------------------



<b>28</b>	0012 0.87 0615 2.41 1218 0.91 1832 2.51	<b>29</b>	0047 0.97 0650 2.28 1252 1.03 1910 2.40	<b>30</b>	0130 1.11 0732 2.13 1333 1.18 1959 2.26
-----------	--	-----------	--	-----------	--



© Copyright: Commonwealth of Australia 2012, Bureau of Meteorology (ABN 92 637 533 532)

Disclaimer: These tide predictions are supplied in good faith and believed to be correct.

No warranty is given in respect to errors, omissions, or suitability for any purpose.

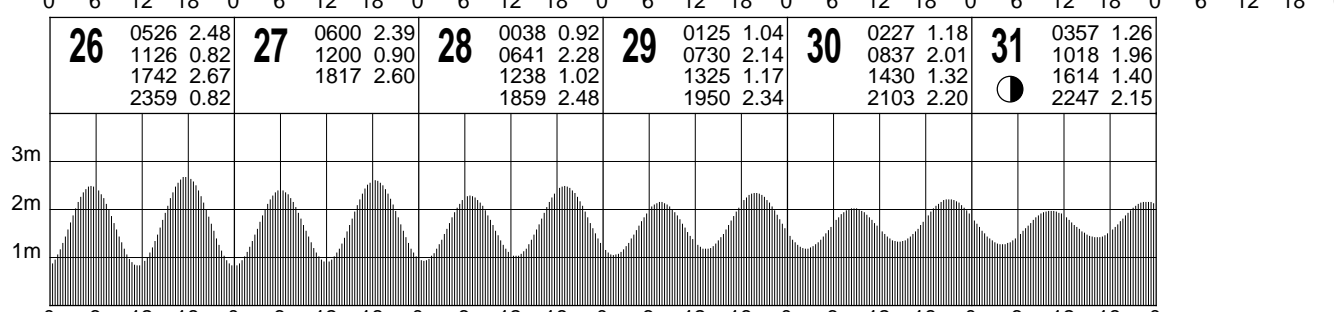
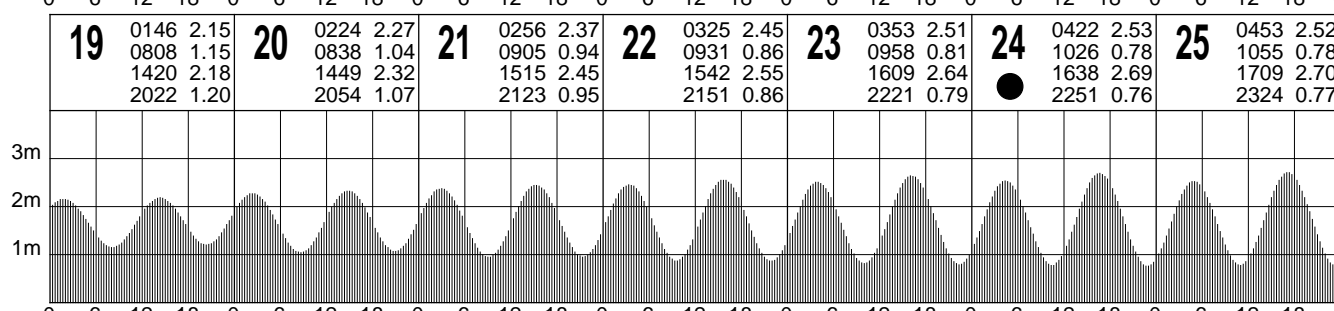
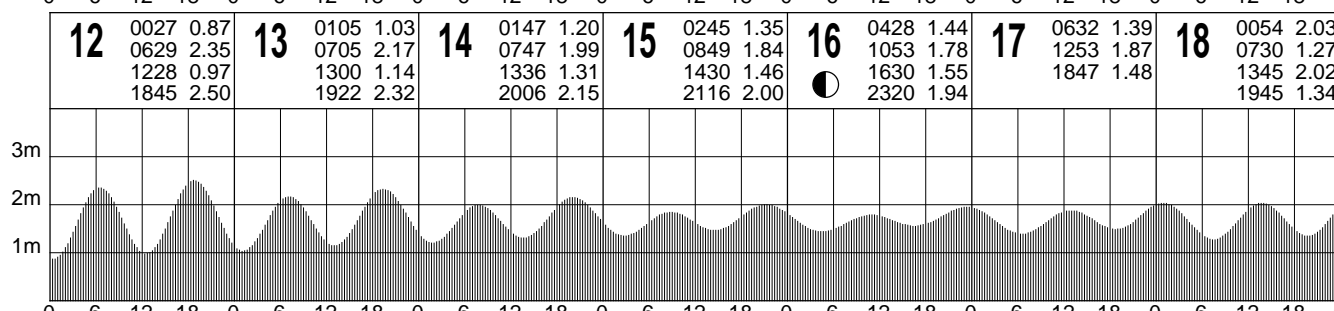
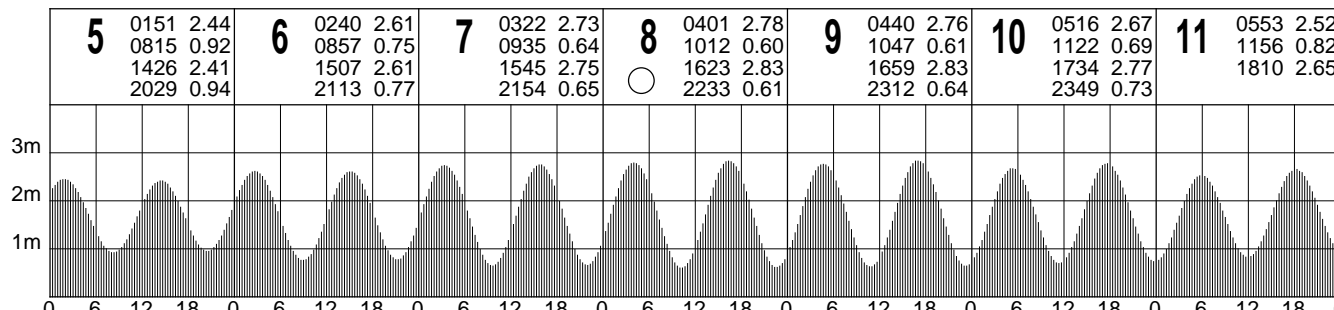
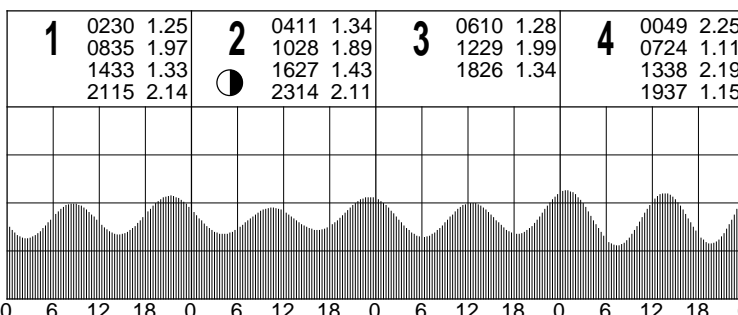
# TIDE PREDICTIONS FOR KIRIBATI – BETIO

OCTOBER – 2014

LOCAL STANDARD TIME

Tide gauge zero is 3.5334 metres below KIR1

SUNDAY MONDAY TUESDAY WEDNESDAY THURSDAY FRIDAY SATURDAY



© Copyright: Commonwealth of Australia 2012, Bureau of Meteorology (ABN 92 637 533 532)

Disclaimer: These tide predictions are supplied in good faith and believed to be correct.

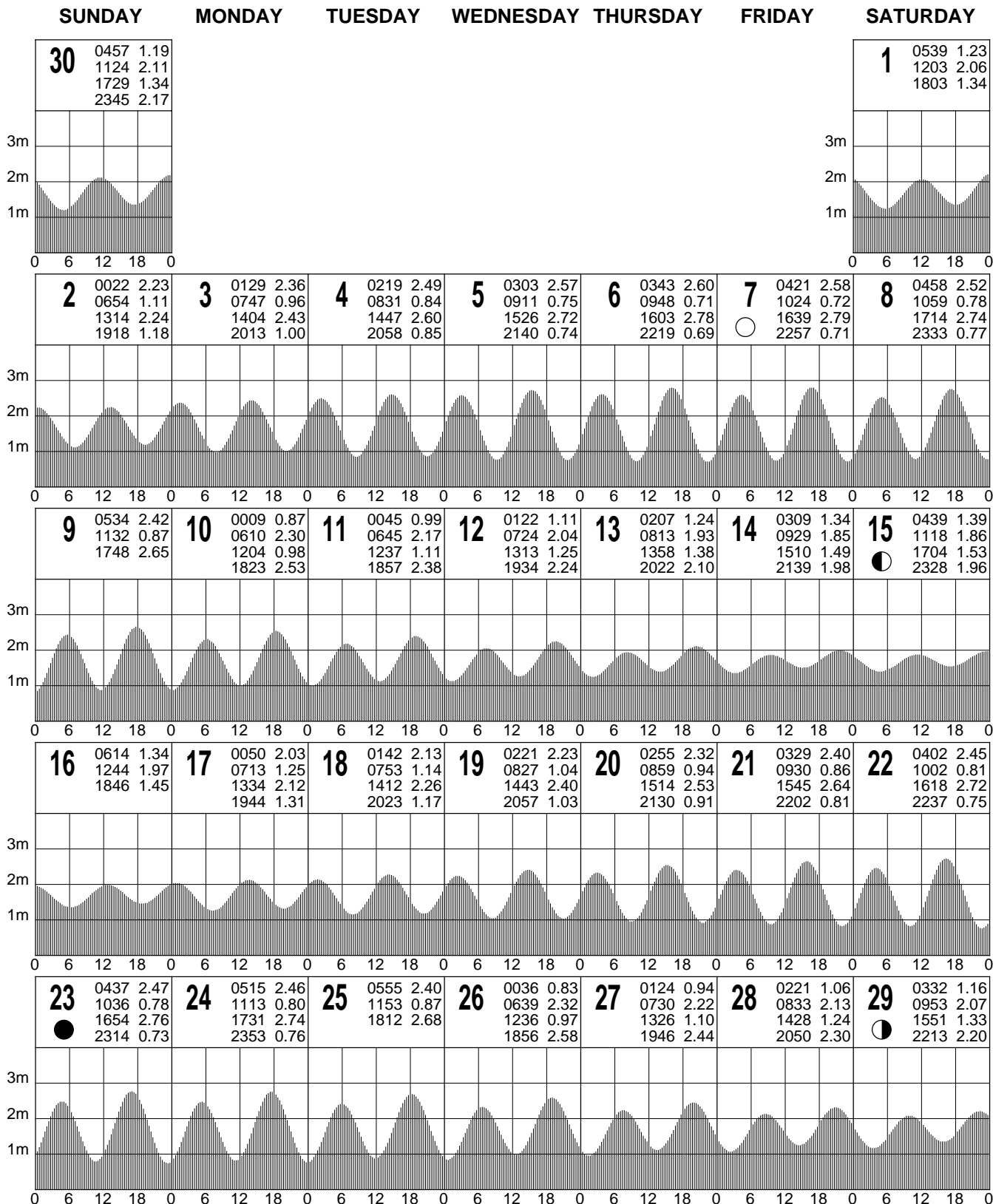
No warranty is given in respect to errors, omissions, or suitability for any purpose.

# TIDE PREDICTIONS FOR KIRIBATI – BETIO

NOVEMBER – 2014

LOCAL STANDARD TIME

Tide gauge zero is 3.5334 metres below KIR1



© Copyright: Commonwealth of Australia 2012, Bureau of Meteorology (ABN 92 637 533 532)

Disclaimer: These tide predictions are supplied in good faith and believed to be correct.

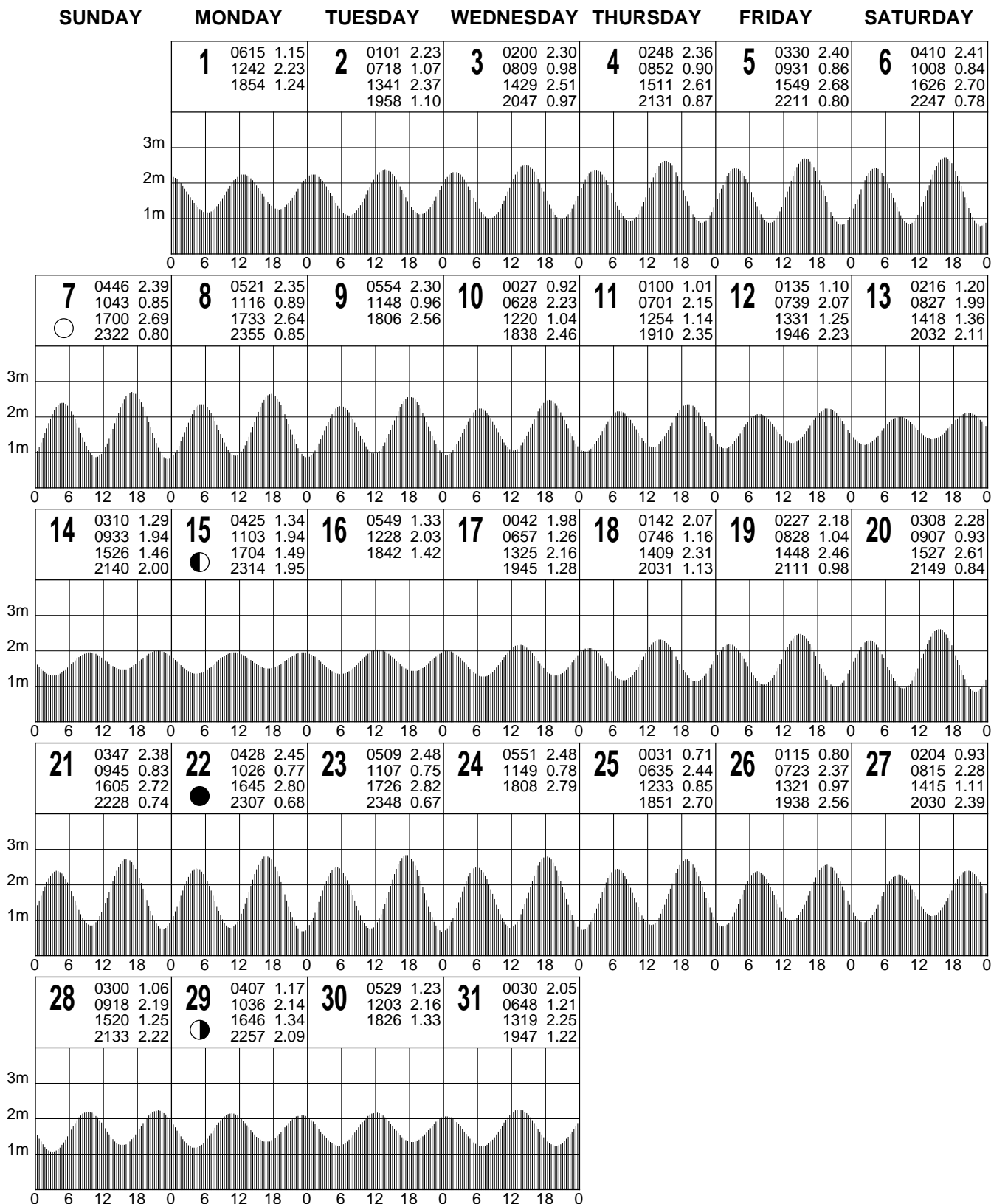
No warranty is given in respect to errors, omissions, or suitability for any purpose.

# TIDE PREDICTIONS FOR KIRIBATI – BETIO

DECEMBER – 2014

LOCAL STANDARD TIME

Tide gauge zero is 3.5334 metres below KIR1



© Copyright: Commonwealth of Australia 2012, Bureau of Meteorology (ABN 92 637 533 532)

Disclaimer: These tide predictions are supplied in good faith and believed to be correct.

No warranty is given in respect to errors, omissions, or suitability for any purpose.